




























GREAT OTWAY NATIONAL PARK & OTWAY FOREST PARK CAMPING

Overnight park visitors are required to **pre-book their campsite** in the western area of the Great Otway National Park. **Camping fees apply.** To book a campsite:

1. www.parkstay.vic.gov.au or call **13 19 63** (Between the hours of 9am and 5pm). NOTE: **FREE** campsites managed by DELWP and Basic campsites in the Great Otway National Park cannot be booked are on a 'first in, first served basis'
2. Click on '**Camping & Accommodation**' picture
3. Select 'Great Otway National Park' from white **Locations** drop down menu then select **Kennett River to Princetown (West Otways)**
4. Select **Date**, number of **Nights**, number of **Adult/Children/Infants**. Click on **Book Now** button of campsite. Complete **booking & payment details**



CAMPGROUND EAST OTWAYS		MAP GRID			COST	FACILITIES			DESCRIPTION
Allenvale Mill Site LORNE		Surfcoast Map Ref I17	16	N/A	FREE				Open grassy area for tents only with a non-flush toilet. The site is surrounded by tall forest and has good access to walking tracks in the surrounding Great Otway National Park. There is no vehicle access to the camp sites, they are a short walk (200m) from the carpark. Fires are not permitted at any time. Sites must not exceed two tents, within 5x5m area. The carpark caters for one vehicle per site. Additional vehicles not permitted. Suitable for school groups.
Big Hill BENWERRIN		Surfcoast Map Ref I14	6	6	FREE				An open grassy area surrounded by tall forest. The campground has a non-flush pit toilet, communal fireplaces and is divided into tent sites and campervan/caravan sites. Car parking is adjacent to the tent camping area. Please bring your own firewood. Sites must not exceed two tents, within 5x5m area. Please camp next to your site number. Additional vehicles not permitted. Suitable for school groups. CLOSED SEASONALLY
Cora Lynn LORNE		Surfcoast Map Ref H16	2	N/A	FREE				Cora Lynn Camping Area is a hike-in site, approximately 800 metre walk from Blanket Leaf Picnic Area via the Coralyn Cascade Walking Track. There are no facilities at the site, campers should be self-sufficient. The closest non-flush toilets and fireplaces are at Blanket Leaf Picnic Area. The camping area will only fit a maximum of two small tents. Fires are not permitted.
Goat Track BARWON DOWNS		Otways Map Ref R12	8		FREE				Large cleared area next to river & forest. Cannot be booked and works on a first come first serve basis. 4WD only. CLOSED SEASONALLY (Managed by DELWP - 13 6186)
Hammonds BAMBRA/AIREYS INLET		Surfcoast Map Ref M11	6	4	FREE				Hammond Road Campground is in peaceful bushland setting frequented by Eastern Grey Kangaroos. It has non-flush toilets, basic picnic facilities and communal fireplaces. Please bring your own firewood. Firewood collection is prohibited in Great Otway National Park. The campground is divided into tent sites and campervan/caravan sites. Caravan/campervan sites are graveled and drive-through. Access to Hammonds Road Campground is via graveled roads. Suitable for school groups.
Hammonds North BAMBRA/AIREYS INLET		Surfcoast Map Ref M11	6	4	FREE			 	Large cleared areas amongst forest. 2 km down Hammonds Road from Hammonds Campground. Cannot be booked and works on a first come first serve basis. 4 x caravan sites 6 x tent sites. (managed by DELWP - 13 6186)
Jamieson WYE RIVER		Otways Map Ref T14	3	3	FREE				Jamieson Campground is located just off the Great Ocean Road between Cumberland River and Wye River. Sites are surrounded by tall forest, private and there is easy access to a small unpatrolled beach and Jamieson Creek. There are no toilets or picnic facilities. Fires are not permitted at any time. CLOSED SEASONALLY inclusive. 3 x caravan sites 3 x tent sites
Sharps Track LORNE		Surfcoast Map Ref H17	3	3	FREE				Sharps Campground is popular as a base to explore walking tracks in Great Otway National Park 3kms from Lorne. The campground is adjacent to Sharps track and is nestled amongst tall open forest. The Campground has no toilets, picnic facilities or fireplaces. Fires are not permitted at any time. The site is a ten minute drive to Sheoak Picnic Area which has flush toilets and electric barbecues facilities and good access to walking trails and waterfalls. Site sizes for caravans/campervans: 7m wide x 6m long, 7m wide x 11m long, 9m wide x 11m long.
Tanners Campground WENSLEYDALE		Surfcoast Map Ref O9	20*		FREE				Large cleared area amongst trees at the back of Wensleydale * Not suitable for caravans. Horses permitted in campground. Cannot be booked and works on a first come first serve basis.
CAMPGROUND WEST OTWAYS		MAP GRID			COST	FACILITIES			DESCRIPTION
Aire Crossing LAVERS HILL		Otways Map Ref M17	5	N/A	FREE				Aire Crossing has five numbered sites in a quiet remote forest setting amongst giant Mountain Ash close to the Heritage listed Aire River. The Campground is located approximately 10mins from Lavers Hill. Sites are suitable for tents only. Solid-fuel fires are not permitted at any time. A non-flush toilet is a 60m walk from the main camping area. Site size 5 x 4
Aire River East HORDEN VALE		Otways Map Ref M19	20*		MID				Small shady campsite on river, Walk in only June 1 until September 30, Please call 52 372 500 for information Maximum equipment - Tent, Camper-trailer, Campervan. No fires permitted
Aire River West HORDEN VALE		Otways Map Ref M19	40		MID			 	Large, grassy, open, flat campground on river Maximum equipment - Tent, Camper-trailer, Campervan, Caravan, Rec. Vehicle. 20 x Campsites on flats may be closed due to wet conditions, please contact 52 372 500 for information. Enter via Sand Road only, height and weight restrictions on bridge

Beauchamp Falls BEECH FOREST	Otways Map Ref O16	12		FREE	   	Small area among pines & forest. Approximately 1 hour from Apollo Bay. Cannot be booked and works on a first come first serve basis. (Managed by DELWP - 13 6186)
Blanket Bay CAPE OTWAY	Otways Map N19	7	15	MID	  	Secluded camp near beach Maximum equipment - Tent, Camper-trailer, Campervan, Rec. Vehicle. Sites vary in size: 19m x 6m, 10m x 4m, 4m x 8m, 9m x 5m, 7m x 5m, 11m x 5m etc.
Dandos GELLIBRAND	Otways Map Ref O14	50		FREE	   	Large area amongst tall lines of trees, near river. Approximately 1hr 15 mins from Apollo Bay. Cannot be booked and works on a first come first serve basis. (Managed by DELWP - 13 6186)
Johanna Beach JOHANNA	Otways Map Ref K18	25		MID	  	Large , grassy, open, adjacent to Surf Beach Maximum equipment - Tent, Camper-trailer, Campervan, Caravan, Rec. Vehicle
Lake Elizabeth FORREST	Otways Map Ref Q14	15	N/A	MID	   	Lake Elizabeth Campground is located 10 minutes from Forrest Township and sits on the bank of the East branch of the Barwon river. A scenic 20 minute walk takes you to Lake Elizabeth. There are 20 numbered sites sheltered by tall Eucalypts. Sites are for tents only as there is no direct vehicle access to the campsites. A 15 minute unloading bay is located close by and vehicle parking a short walk away. Non flush toilets, communal fireplaces and picnic tables are provided at the site. Dogs are permitted on lead. Site sizes vary.
Meredith Park LAKE COLAC	Otways Map Ref O8	40		FREE	  	Large area on the edge of Lake Colac. Shaded, boat ramp . 20 mins from Colac. Cannot be booked and works on a first come first serve basis.
Parker Hill CAPE OTWAY	Otways Map Ref N20	10*	10*	MID	 	Campground set on a hill overlooking beach and river. * Sites suitable for Tent, Camper-trailer, Campervan. No fires permitted, pit toilet. 25 meter Walk in Sites suitable for Tents.
Stevenson's Falls BARRAMUNGA	Otways Map Ref O14	50		FREE	   	Large areas, shaded, close to river. Approximately 30 mins from Apollo Bay. Cannot be booked and works on a first come first serve basis. (managed by DELWP - 13 6186)


FREE	No cost. No booking required (1-6 people per site)
MID	Costs Range from \$25.80 to 29.40 (1-6 people per site) \$9.20 per additional car per site (1-6 people per site) Booking required through website: www.parkstay.vic.gov.au or call 13 19 63.

- ❖ **Off Peak:** From 1 May to start of Melbourne Cup weekend in early November (except for September School Holidays)
- ❖ **Shoulder:** Weekdays November to April, excluding all days during the Dec/Jan school holidays; weekdays & weekends from 1 March to end April (except for Easter school holidays) and September School holidays
- ❖ **Peak:** All weekends (Friday/Saturday) commencing Melbourne Cup weekend to end of February; Melb Cup long W/e; all days during the December/January school holidays; Labour Day W/e; Easter school holidays; and Anzac Day long W/e (when applicable)

Regulations

- All the plants and animals in the park are protected. Leave the park as you find it.
- Bins are not provided. Please take your rubbish with you.
- Firearms are not permitted.
- Clean up at designated Phytophthora hygiene stations
- Keep to designated tracks.
-  **Light fires only in the fireplaces provided. Bring your own firewood to the park.**
- Fires (including barbecues) must not be lit on days of Total Fire Ban. For more information about Total Fire Bans visit www.cfa.vic.gov.au
-  Picnic tables available.

Dog regulations

-  **Dogs are only permitted in designated areas of the park where sign posted. Dogs must be on leash at all times in designated areas.**

Safety

- Be self-sufficient with drinking water. Carry it in and/or know how to make untreated water safe for drinking.
- Before setting off on long walks, leave your details at the park office.
- Wear strong shoes and appropriate clothing, and take water and food if you are planning a longer walk.
- **BUSHFIRE SAFETY**
- **This park has been assessed to have a high level of bushfire risk and will be CLOSED for public safety on days of Code Red Fire Danger Rating.**
On days of Code Red Fire Danger parks and forests are not safe places to be. For your own safety, do not enter parks or forests and if you are already there you should leave the night before or early in the morning.
 - For more information on the location of parks within Bureau of Meteorology forecast districts and closures on days of forecast Code Red Fire Danger Rating, visit www.cfa.vic.gov.au and www.emergency.vic.gov.au

For Bookings visit:

www.parkstay.vic.gov.au

or call 13 19 63