

# 16 Britannia Range

This walk features beautiful, tall and straight mountain ash forest, many tree ferns, an apple orchard, and views of the Little Yarra Valley. There is a challenging climb past large granite boulders and very deep erosion gullies. Foot tracks pass through lush regrowth forest. Walking poles and boots are highly recommended.

**Distance** 15km  
**Type** Circuit  
**Duration** 6 hours including breaks  
**Grading** Medium/Hard  
**Total Ascent** 780m over approx. 8km, including a 200m climb  
**Path** 75% foot tracks, 25% dirt roads and 4WD tracks.



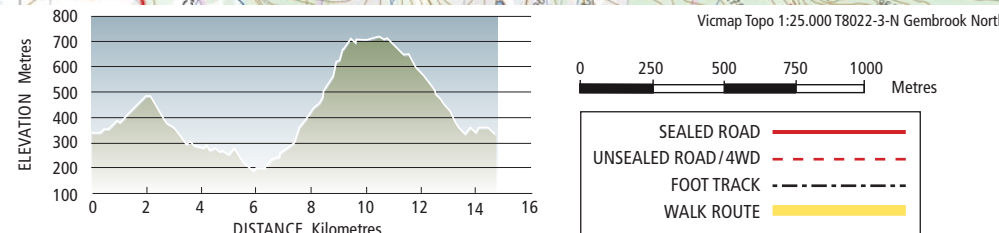
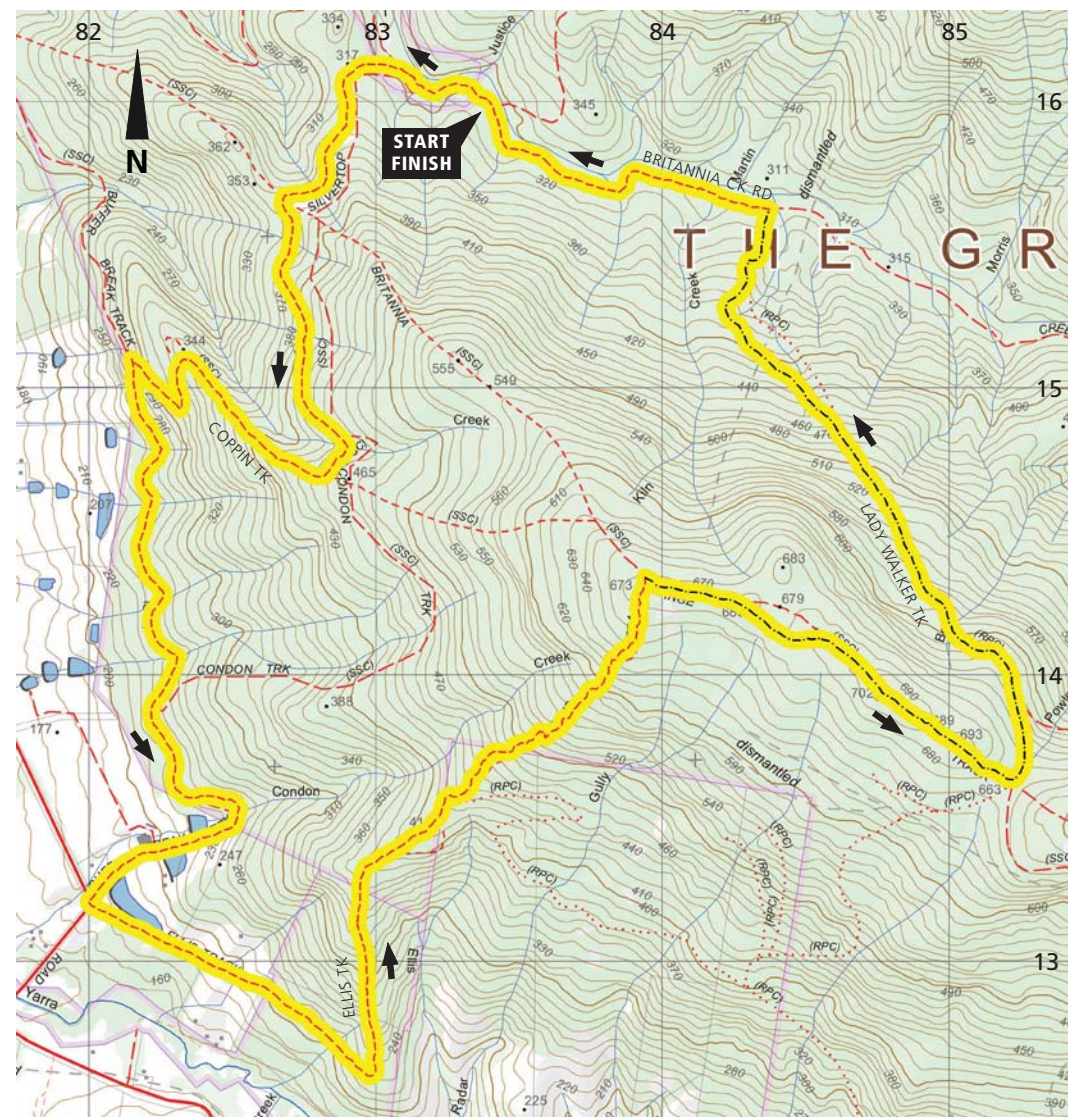
## GETTING TO THE START

From the Warburton Visitor Centre, drive 7km west on the Warburton Highway (B380) to Wesburn, turn left into Britannia Creek Road. After 5km, keep left at Guidehouse Road, Bundaleer Road and the next intersection. Keep right at the Britannia Creek Falls turnoff. After Guidehouse Road (about 2km in), the road becomes winding, with gravel, mud and some potholes (take care). Park on the left in the large open area at the junction of Britannia Creek Road and Justice Track, taking care not to get bogged if wet. Distance 12km, 20 minutes.

## WALK DESCRIPTION

From the parking area walk back a couple of hundred metres along Britannia Creek Road and turn left up the Silvertop Track. Cross Britannia Range Track onto Condon Track, then turn right at Coppice Track and left into Buffer Break Track. This track curves around to the southwest through an apple orchard, to Tarrango Road. Turn left onto Ellis Track.

After a steep climb the route heads right onto Britannia Range Track. After about 200m veer left off the vehicle track (opposite a bulldozed clearing) along a partly overgrown foot track to emerge at the junction of Britannia Range Track, Portas Track and Lady Walker Track. Head left down Lady Walker Track which changes from a road to a foot track after a few hundred metres. After a long descent go left into Britannia Creek Road for 1km to the cars.



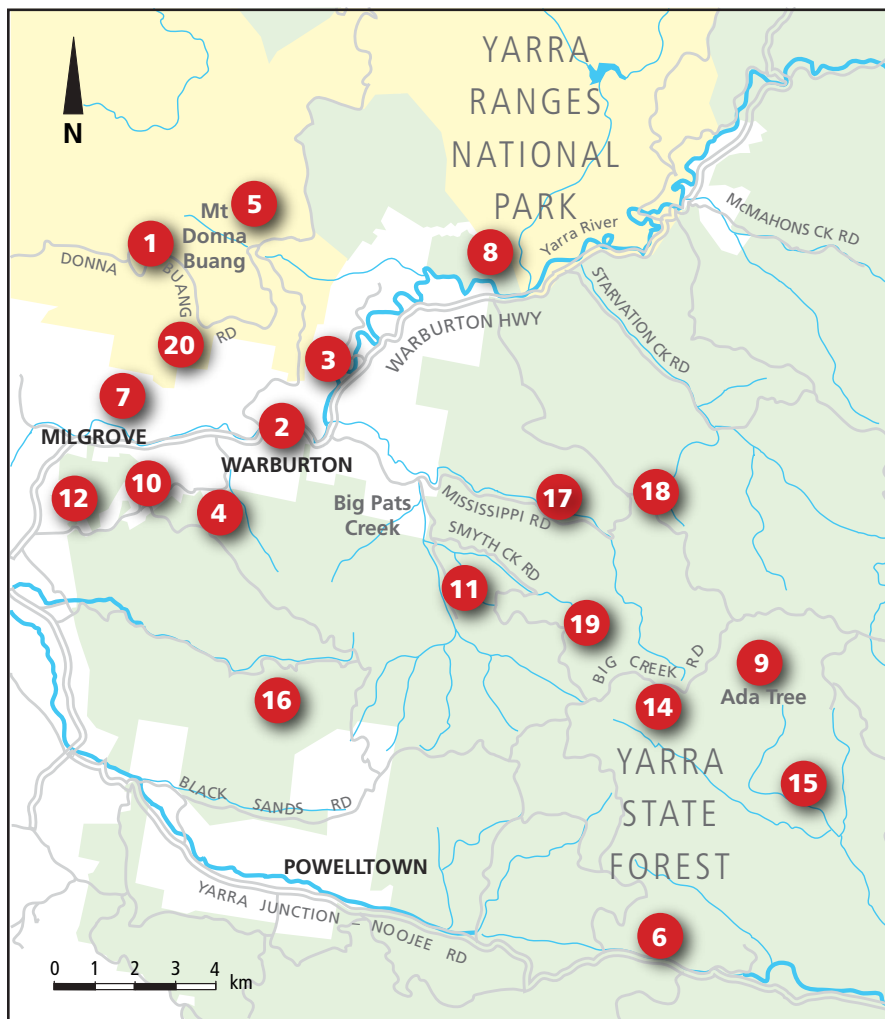
## WALK LOCATIONS



Melbourne  
Bushwalkers

FEDERATION WEEKEND  
27-29 OCTOBER 2017

Bushwalking Victoria  
towards better bushwalking



This Walk Sheet describes a bushwalk, part of Bushwalking Victoria's Federation Walks 2017 program in the Warburton and Powelltown areas on 28th and 29th October 2017. Bushwalking Victoria and the host club, Melbourne Bushwalkers Inc., their members and walk leaders cannot accept any responsibility for errors, omissions or changes in circumstances on which this information is based. Nor can they accept any responsibility for any loss or injury sustained by any person using this Walk Sheet.

The map is provided solely as a guide to the subject walk. The map is not intended to be used as a substitute for the applicable Vicmap Topographic map(s). Vicmap Topographic maps may be purchased in print form from map shops and digital (PDF) maps may be purchased online at – <http://services.land.vic.gov.au/maps/imf/search/Topo30Front.jsp>

Maps provided courtesy of Vicmap, Department of Environment, Land, Water & Planning (DELWP), copyright© the State of Victoria, DELWP, 2015.

The State of Victoria and its suppliers do not warrant the accuracy or completeness of information in these maps and any person using or relying upon such information does so on the basis that the State of Victoria shall bear no responsibility or liability whatsoever for any errors, faults, defects or omissions in the information.