

13 Warburton Rail Trail: Wandin North to Yarra Junction

The Warburton railway line was opened in 1901 to ferry farm produce from the Yarra Valley to Melbourne and closed in 1965. The Rail Trail follows the historical railway line through the Yarra Valley with its mountain scenery, bushland, open river flats, farmlands and forests. The trail crosses restored bridges and passes remnants of the former station platforms. The walk ends at the original 1882 railway station which houses the Upper Yarra Museum.

Distance	19km
Type	Car and bus (Myki card with credit required)
Duration	5 hours including breaks
Grading	Medium
Total Ascent	160 metres, 210 metres descent
Path	100% cycling track (Warburton Rail Trail), a wide compacted gravel surface.



GETTING TO THE START

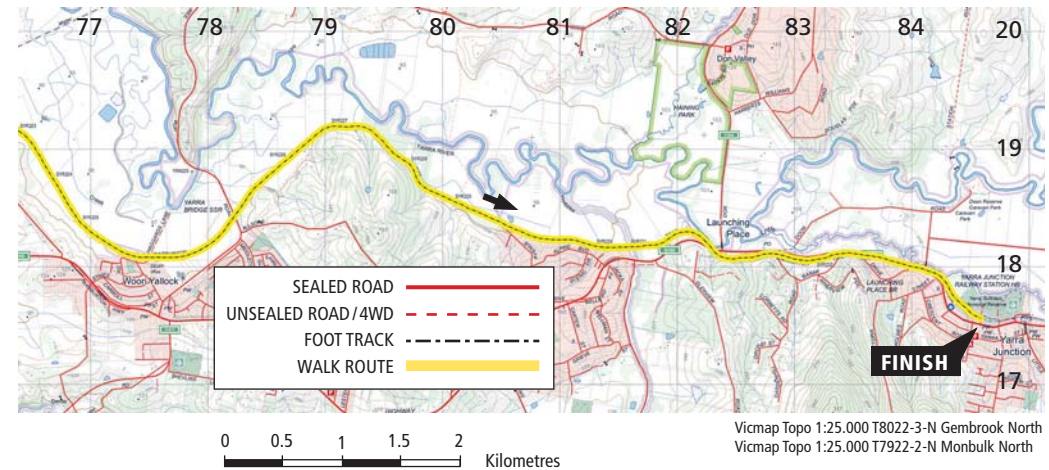
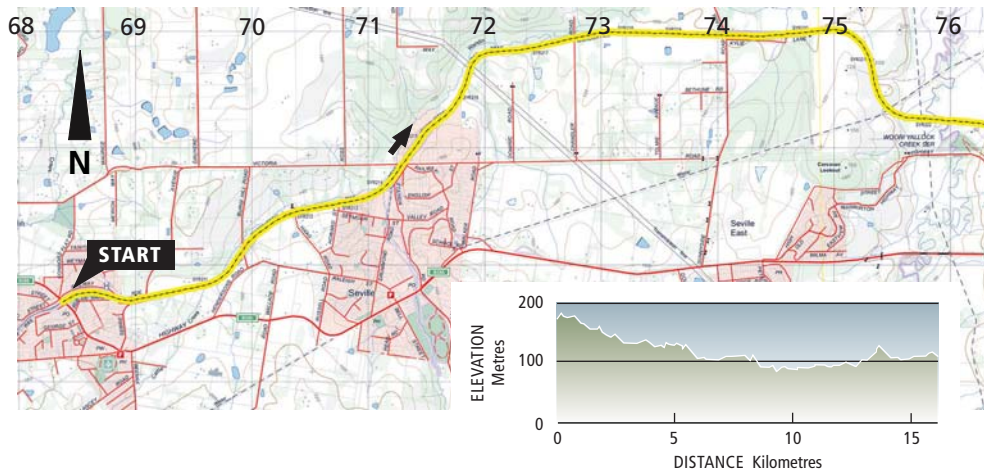
From the Warburton Visitor Centre drive west on the Warburton Highway (B380) for approx. 11 minutes to Yarra Junction. Leave the cars at the Yarra Junction Recreation Reserve (near Yarra Centre and the playground). The bus to Wandin North leaves from opposite the car park. Catch the bus to Wandin Station in Wandin North and the start of the walk. The Myki credit required is \$3.20 full fare. \$1.60 concession. Total travel time is 30 minutes.

WALK DESCRIPTION

Commencing at the Wandin Station the walk follows these well signposted stages: Wandin – Seville 4.1km; Seville – Killara 3.6km (bushland down onto open pastures to Killara Station); Killara – Woori Yallock 4.4km (descends into the Yarra River flood plains with views of the Central Highlands to the northeast, as you pass through grazing land and across the 175m Woori Yallock Creek bridge); Woori



Yallock – Launching Place 6.8km (pass timbered grazing land on the banks of the Yarra River before crossing the highway to enter Launching Place); Launching Place – Yarra Junction 2.4km. (follow the Warburton Highway up into Yarra Junction to the finish at the original 1882 railway station).



Vicmap Topo 1:25,000 T8022-3-N Gembrook North
Vicmap Topo 1:25,000 T7922-2-N Monbulk North

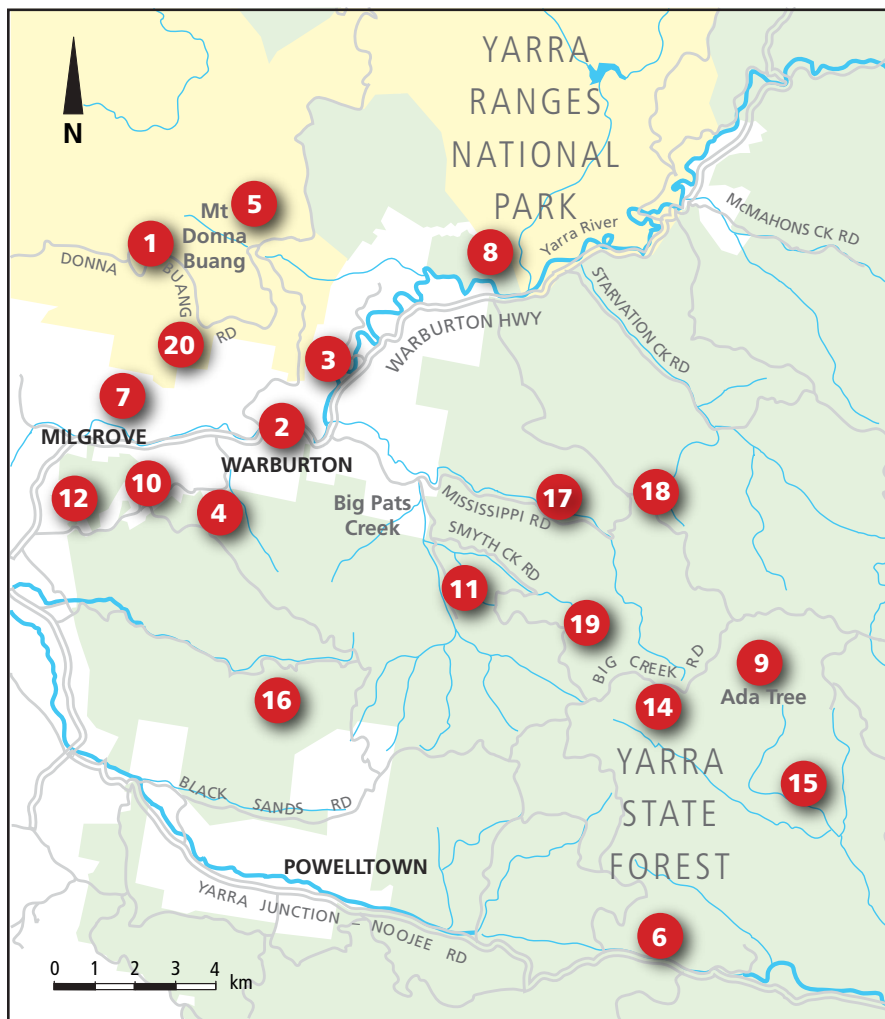
WALK LOCATIONS



Melbourne
Bushwalkers

FEDERATION WEEKEND
27-29 OCTOBER 2017

Bushwalking Victoria
towards better bushwalking



This Walk Sheet describes a bushwalk, part of Bushwalking Victoria's Federation Walks 2017 program in the Warburton and Powelltown areas on 28th and 29th October 2017. Bushwalking Victoria and the host club, Melbourne Bushwalkers Inc., their members and walk leaders cannot accept any responsibility for errors, omissions or changes in circumstances on which this information is based. Nor can they accept any responsibility for any loss or injury sustained by any person using this Walk Sheet.

The map is provided solely as a guide to the subject walk. The map is not intended to be used as a substitute for the applicable Vicmap Topographic map(s). Vicmap Topographic maps may be purchased in print form from map shops and digital (PDF) maps may be purchased online at – <http://services.land.vic.gov.au/maps/imf/search/Topo30Front.jsp>

Maps provided courtesy of Vicmap, Department of Environment, Land, Water & Planning (DELWP), copyright© the State of Victoria, DELWP, 2015.

The State of Victoria and its suppliers do not warrant the accuracy or completeness of information in these maps and any person using or relying upon such information does so on the basis that the State of Victoria shall bear no responsibility or liability whatsoever for any errors, faults, defects or omissions in the information.